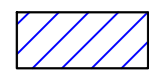
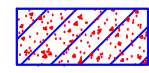

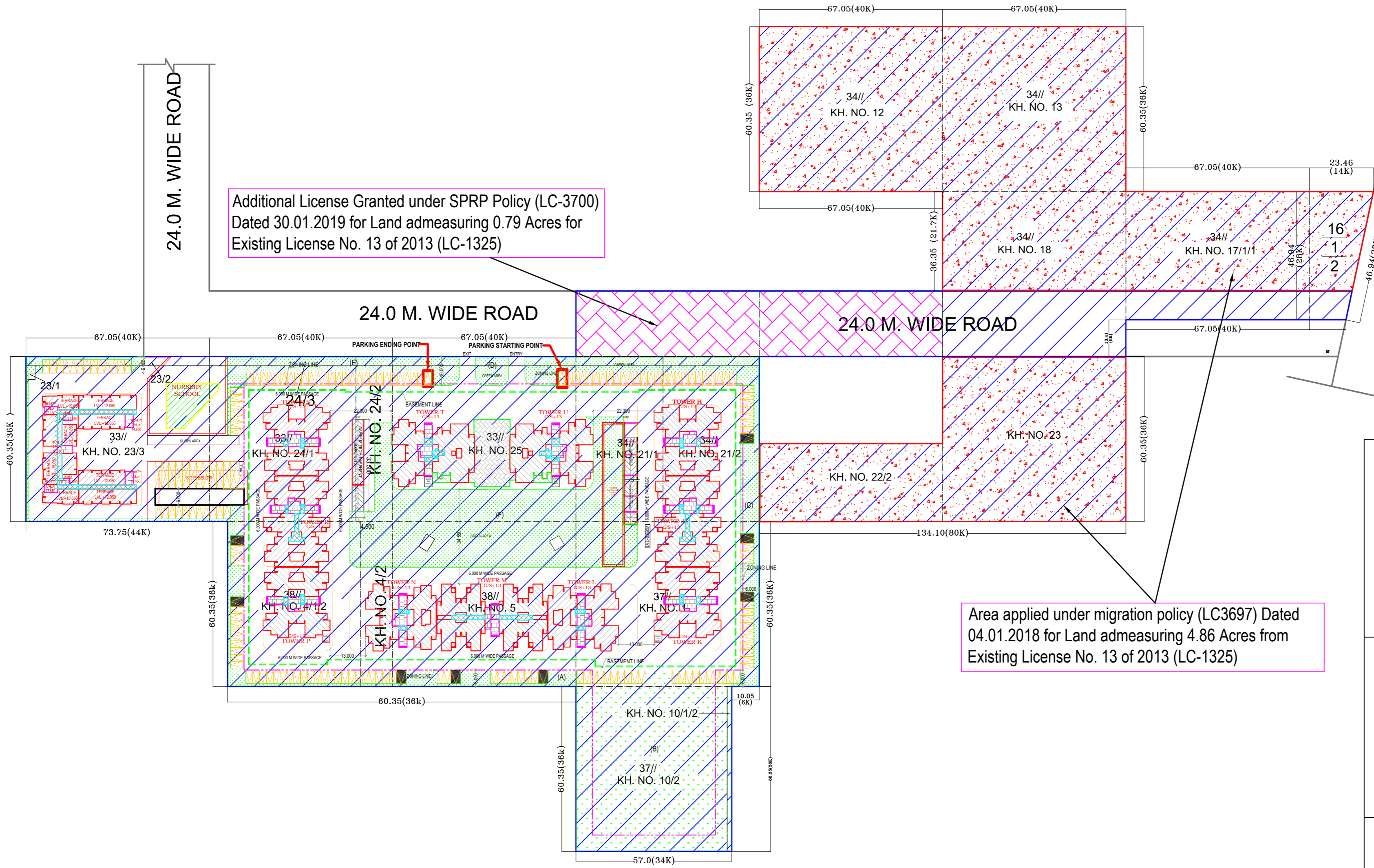


LEGEND

-  SHOWING AREA 13.237 ACRE UNDER LICENSE ALREADY OBTAINED FROM DTCP
VIDE ENDST NO. 5DP-V-2013 / LC -1325 / 34028 DATED 19.03.2013 LICENSE NO 13 OF 2013 FOR GROUP HOUSING SCHEME
-  SHOWING UNDER MIGRATION =4.86 ACRE OUT OF 13.237 ACRE FOR AFFORDABLE PLOTTED COLONY
UNDER DEEN DAYAL JAN AWAS YOJNA UNDER UNDER MIGRATION POLICY (EXCLUDING ROAD AREA FALLING UNDER KILLA NO 16,17,18,19,20).
-  SHOWING AREA OF 0.793 ACRE FROM KILLA NO. 19 & 20 FALLING UNDER 24 METER WIDE INTERNAL SECTOR ROAD FOR WHICH LICENSE No. 6 OF 2019 Dt.
30-01-2019 HAS BEEN GRANTED UNDER SPRP POLICY TO MAINTAIN ACCESS FOR EXISTING LICENSE NO 13 OF 2013 (LC-1325)



Revised/ Proposed Site Plan/ Layout for License No. 13 of 2013 (LC-1325) after reducing Area of 4.86 Acres applied under migration policy (LC3697) Dated 04.01.2018 and Addition of 0.79 Acres Area for which License No. 6 of 2019 (LC-3700) has been granted under SPRP Policy
For M/s S.K.G. Buildcon Pvt. Ltd. and M/s Ambition Colonisers Pvt. Ltd situated at Village Maheshwari, Dharuhera Tehsil, Dist. Rewari

| Land Area Details | |
|---|----------------------------------|
| Existing Area under Ambition Colonisers Pvt. Ltd. | = 13 Kanal 2 Marla = 1.626 Acres |
| Existing Area under S.K.G. Buildcon Pvt. Ltd. | = 54 Kanal = 6.75 Acres |
| Addition Area under S.K.G. Buildcon Pvt. Ltd. | = 6 Kanal 7 Marla = 0.79 Acres |
| TOTAL AREA = 9.16 ACRES | |

| | |
|--------------|----------------|
| OWNER'S SIGN | ARCHITECT SIGN |
|--------------|----------------|